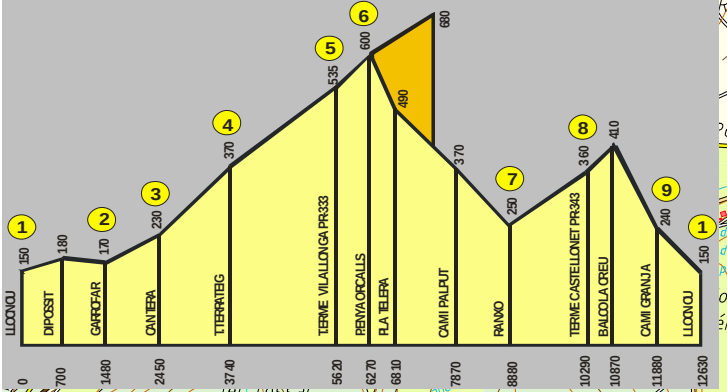

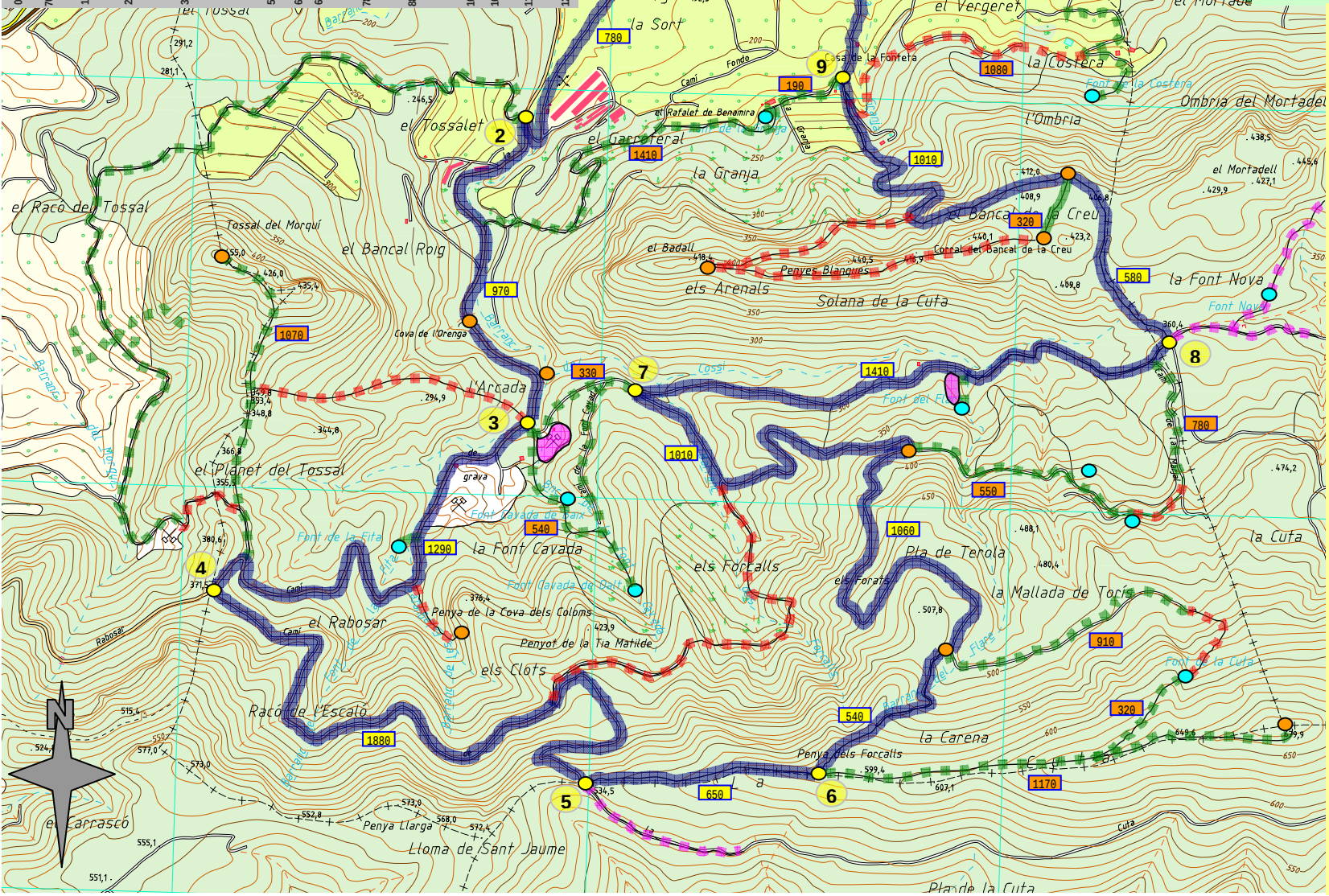

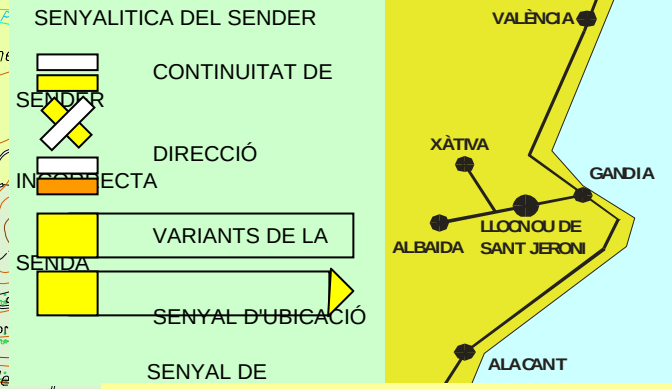

RUTA "DEL VERNISSA A LA CUTA"

LONGITUT: 12,630m.
DESNIVELL: 150-680m.
TEMPS: 4h. 40' Aprox..
DIFICULTAT: MITJA.
ASCENS ACUM.: 690m.
ENTITAT PROMOTORA:
AJUNTAMENT DE LLOCNOU.

ITINERARI:

0.-(1) LLOCNOU (0h00')(150m)
700.-DIPÒSIT (180m)
1480.-(2) GARROFERAR (0h20')(180m)
2450.-(3) CREUMENT CANTERA (0h30')(230)
3740.-(4) TERME TERRATEIG (1h00')(370m)
5620.-(5) TERME VILALLONGA PR-333 (1h45')(535m)
6270.-(6) PENYA FORCALLS (2h10')(600m)
6810.-PLA DE TEROLA (490m)
7870.-SENDA PALPUT (370m)
8880.-(7) CREUAMENT RANXO (3h10')(250m)
10290.-(8) TERME CASTELLONET PR-343 (3h40')(360m)
10870.-BALCO LA CREU (410m)
11880.-(9) CAMI GRANJA (4h25')(240m)
12630.-(1) LLOCNOU (4h40')(150m)

ALTRES ITINERARIS:

2.-CIM DE LA CUTA 13,320m 4h45'
(LLOCNOU-ORENGA-RANXO-FORCALLS-FONT-CIM)
3.-PENYA DEL TOSSAL 9,220m 3h15'
(LLOCNOU-ORENGA-CANTERA-TOSSAL)
4.-LES 4 FONTS 7,360m 2h30'
(LLOCNOU-GRANJA-BANCAL-FRARE-CAVADES-LLOCNOU)

RECORREGUT PR-
VARIANTS OBERTES